

Logan-Union-Champaign regional planning commission

Director: Bradley J. Bodenmiller

Application for Final Plat Approval

Date: 17 JUNE 24

Name of Subdivision: THE COURTYARDS AT WHITE OAKS

Section/Phase: 1 Block

Location: COMING OFF SOUTH STUB OF CLARK WAY

Township: JEROME Military Survey: 2991

Complete Parcel(s) Identification Number (PIN): 17-00120460.000, 17-00120430.000, 17-00120331.000

Has a Preliminary Plat been approved for this subdivision?: Yes X No Date:

Name of Applicant: EPCON RYAN PARKWAY, LLC

Address: 500 STOWELLBURKE PARKWAY

City: DUNN State: OHIO Zip: 43017

Phone: 614-365-0578 Fax: Email: BDOUGHERTY@EPCONCOMMUNITIES.COM

Name of Owner of property to be subdivided: SAME AS APPLICANT

Address:

City: State: Zip:

Phone: Fax: Email:

Name of Applicant's Surveyor or Engineer: EMHT - MATT KIRK

Address: 5500 NEW ALBANY ROAD

City: COLUMBUS State: OHIO Zip: 43054

Phone: 614-775-4131 Fax: Email: MKIRK@EMHT.COM

Proposed Acreage to be Subdivided: 18.349

Current Zoning Classification: PD

Proposed Zoning Changes: NONE


Proposed Land Use: SINGLE FAMILY HOMES

Development Characteristics

Acreage w/in Approved Preliminary Plat: Acres

Acreage w/in Section and/or Block: 18.349 Acres

Number of APPROVED lots from Preliminary Plat 44



Logan-Union-Champaign regional planning commission

Director: Bradley J. Bodenmiller

Number of Lots **PROPOSED** w/in this Section: 44

Number of **APPROVED** units from Preliminary Plat: _____

Number of Units **PROPOSED** w/in this Section: _____

Typical Lot Width: _____ Feet Typical Lot Area: _____

Single Family Units: _____ Sq. ft Multi-Family Units: _____

Acreage to be devoted to recreation, parks or open space: 9.307

Recreation facilities to be provided: _____

Approved method of Supplying Water Service: CITY OF MARYSVILLE

Approved method of Sanitary Waste Disposal: CITY OF MARYSVILLE

Were any Requests for Variance(s) from the Subdivision Regulations approved by the County Commissioners? _____

Construction improvements have achieved satisfactory completion and has been Certified by the County Engineer in accordance with Section 326 and 330 of the Subdivision Regulation? *If no, continue to next question.* _____

If no to the above question, please submit a Performance Bond in accordance with the following:

Has estimated construction cost been submitted by the responsible design engineer? _____

Has estimated construction cost been approved by the County Engineer? _____

Bond has been submitted to County Engineer? _____

Bond approved by County Commissioners? _____

For Official Use

Date filed: _____ Filing Fee: _____


Date of Meeting of Planning Commission: _____

Action by Planning Commission: _____

If rejected, reason(s) for: _____

10820 St Rt 347, PO Box 219
East Liberty, Ohio 43319
• Phone: 937-666-3431 •

• Email: luc-rpc@lucplanning.com • Web: www.lucplanning.com



Logan-Union-Champaign regional planning commission


Director: Bradley J. Bodenmiller

Final Plat Review Checklist

#	Required Item Description	Have	Need
0	Drawn at a scale not less than 1:100 and shall be on one or more sheets 24" X 36"; drawn in India ink or photographically reproduced on Mylar or other materials of equal permanence.	✓	
1	Name of the Subdivision, location by section, range or township, or Virginia Military Survey (VMS) number; date, north point, written and graphic scale and acreage.	✓	
2	Names and addresses of the subdivider and the professional surveyor who prepared the Final Plat	✓	
3	Plat boundaries, based on accurate traverse, with directional and lineal dimensions.	✓	
4	Bearings and distances to nearest established street lines or other recognized permanent monuments.	✓	
5	Exact locations, right-of-way widths, and names of all streets within and adjoining the plat; building setback lines.	✓	
6	Radii, internal angles, points of curvature, tangent bearings, lengths of arcs, and lengths and bearings of chords.	✓	
7	All easements and rights-of-ways provided for public services or utilities. All plats shall contain a restriction that no permanent structures or plantings, etc. shall be permitted in the easement areas.	✓	
8	All lot numbers and lines with accurate dimensions in feet and hundredths. House numbers may be required to be shown.	✓	
9	Accurate location and description of all monuments. The plat shall clearly indicate which monuments are in place at the time of certification of the Final Plat by the surveyor. The plat shall also clearly indicate which monuments will be placed, if any, after construction of the improvements and before the completion date.	✓	
10	Accurate outlines of areas to be dedicated or reserved for public use, or any area to be reserved for common uses of all property owners.	✓	
11	The limits of all Flood Hazard Areas (show the FEMA map number and date). Base Flood Elevations and minimum first floor elevations shall be shown for all lots located within Flood Hazard Areas.	✓	
12	Certain restrictions and covenants the subdivider intends to include in the deeds to the lots in the subdivision including any restrictions required by the County.	✓	
13	Certification by a professional surveyor to the effect that the plat represents an actual field survey performed by him; that all dimensional details are correct, and that the monuments shown thereon were or will be placed by the established completion date or prior to the sale of each lot, whichever occurs first (See Section 326).	✓	
14	Notarized certification by the owner or owners of the authorization of the plat and the dedication of streets and other public areas.	✓	

10820 St Rt 347, PO Box 219
East Liberty, Ohio 43319
• Phone: 937-666-3431 •

• Email: luc-rpc@lucplanning.com • Web: www.lucplanning.com



Logan-Union-Champaign regional planning commission

Director: Bradley J. Bodenmiller

15	A vicinity map at a scale of generally not more than six thousand feet to an inch (6,000:1) shall be shown on, or shall accompany the Final Plat.	✓	
16	If a zoning change or variance is involved, a letter from the Township Zoning Inspector shall be required indicating that the change or variance has been approved and is in effect.	—	
17	A letter from the County Engineer shall be required showing that all required improvements have been either installed and approved by the proper officials or agencies, or that a bond or other surety has been furnished assuring installation of the required improvements.		
18	Written certification from the Board of County Commissioners for operation and maintenance of the wastewater or water treatment plant, if applicable.	—	
19	Certification by a registered surveyor to the effect that the plat represents a survey completed by the surveyor and that the monuments shown thereon exist as located in all dimensional details are correct.	✓	
20	A notarized acknowledgement of all owners and lien holders to the plat and its restrictions including dedication to the public uses of streets, alleys, parks and other spaces shown thereon and granting required easements.	✓	
21	Approval and acceptance clause for the signatures of a representative of the Logan-Union-Champaign County Regional Planning Commission, the County Engineer, the County Health Department, the Board of County Commissioners, the County Auditor, the County Recorder, and a representative of the Township Trustees in which the subdivision is located.	✓	
22	Final Plat Fees: Payment/Check made out to LUC Regional Planning Commission, based on the current fee schedule.	✓	

10820 St Rt 347, PO Box 219
East Liberty, Ohio 43319
• Phone: 937-666-3431 •

• Email: luc-rpc@lucplanning.com • Web: www.lucplanning.com